











## City of Aurora

### Land Use 2021

 Cemeteries	 Education	 Vacant (non-residential)
 Hospitals & Charities	 Government	 Agriculture & Residential
 Churches	 Industrial	
 Commercial	 Park/Preserve	

### Commercial & Industrial Zoning

	Commercial
	Industrial
	Mixed Use
	Residential/Commercial

Sources: Roads, Portage County GIS, 2020; Jurisdictional Boundaries, Portage County GIS, 2021; Land Use, Portage County Auditor's parcel data, April 2021; Zoning, PCRPC and community zoning resolutions, 2008 (SUBJECT TO CHANGE)

