












Trails

Trails are shared by many different users, please be aware and courteous.

-  **Osprey Loop**
  
Paved Surface
Distance 1.62 mi
Maximum Grade 5%
-  **Kingfisher Way**
 
Natural and Paved Surface
Distance 1.48 mi
Maximum Grade 47%
-  **Connector Links**
 
Distances:
.02, .10, .03 mi
-  **Mileage Ticks**

Legend

-  Entrance 605 Ravenna Rd Trail Lake- 222 acres
-  Parking
-   Restrooms
-   Canoe and Kayak Launch
-   Fishing Pier
-  Property Boundary
-  Woodland
-  Open Habitat
-  Turf
-  Wetlands
-  Water and Streams
-  Herrick Fen State Nature Preserve

